



Forward this notice to:

Shire _____

Address _____



PLANTATION DEVELOPMENT NOTICE



*This notice is lodged in accordance with Section 3.1.2.1. of
"The Code of Forest Practices for Timber Production" (see over) and
should be lodged by the Plantation Owner.*

1. Plantation Owner

Name _____

If Company or similar, provide Contact person name _____

Postal address _____

Suburb/Town _____ State _____ Postcode _____

Telephone _____

Is the Plantation Owner also the owner of the land on which the plantation is sited?

Yes No If No, provide landowner details at Item 4.

2. Location of Plantation (or Woodlot/Timberbelt) area/s

a. Site Address of Plantation (eg property name, nearest road, nearest town)

b. Parish, Crown allotments and/or Plan of Subdivision No.

(refer to your property Title documents) _____

c. Map Grid Reference (of plantation centre) _____

on Map Sheet (Name) _____ (Number) _____ (scale) 1: _____


Use of a map to show location of plantation area(s) on the property is encouraged.



PRIVATE FORESTRY COUNCIL
Victoria



MUNICIPAL ASSOCIATION OF VICTORIA



EXTRACT FROM CODE OF FOREST PRACTICES FOR TIMBER PRODUCTION – Revision No. 2 November 1996

3.1.2 Hardwood and Softwood Plantations

Plantations are forest stands established by the sowing or planting of stock of either native or exotic species selected for their wood-producing properties and managed intensively for timber production.

3.1.2.1 Plantation Planning and Design

Plantation design should take account of appropriate environmental values and fire protection requirements. Approval for new plantation establishment, where required, must be obtained through relevant planning schemes. **Where a plantation is being established for the first time, and where a planning permit is not required, a Plantation Development Notice must be lodged with the Responsible Authority prior to the commencement of site preparation."**

Completion and lodgement of this form will ensure all the information required in a Plantation Development Notice is provided.

Lodgement of a Plantation Development Notice enables the Plantation Owner to notify of the intention to establish and manage trees for wood production or other commercial purposes.

3. Plantation/Woodlot/Timberbelt description

- a) list new plantation(s) being established
- b) optional : list existing plantation(s)

| Stand Number | Species | Area (hectares) | Year of Planting | Year of first harvest (indicative) |
|--------------|------------------------------|-----------------|------------------|------------------------------------|
| eg. | <i>Eucalyptus muellerana</i> | 10 | 1999 | 2014 |
| 1 | | | | |
| 2 | | | | |
| 3 | | | | |
| 4 | | | | |
| 5 | | | | |

4. The Landowner

If the Notice giver is not the landowner, provide the name and address of the landowner.

Name _____

If Company or similar, provide Contact person name _____

Postal address _____

Suburb/Town _____ State _____ Postcode _____

Telephone _____

5. Declaration

I declare that all the information I have given is true to the best of my knowledge

Plantation Owner's Signature

Date

Office use only

Acknowledgment of receipt:

Date: _____ Initial/Stamp: _____

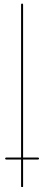
Distribution: Plantation Owner
 CFA Area Manager
 Regional Plantations Committee

PLANTATION DEVELOPMENT NOTICE MAP

(provision of a plantation development map is optional, but desirable)






Show Plantation area(s) referred to in this Notice by drawing on an existing map (eg 1:25 000 Vicmap series-enlarged if necessary) and attaching it to this Notice, or sketch a location map on this page.


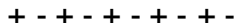
N



Approx. map scale _____

Legend

Sealed Road 
Gravel Road 
Track 
Property Boundary 
Fence 

River or Creek 
Plantation Boundary 
Existing Vegetation

